




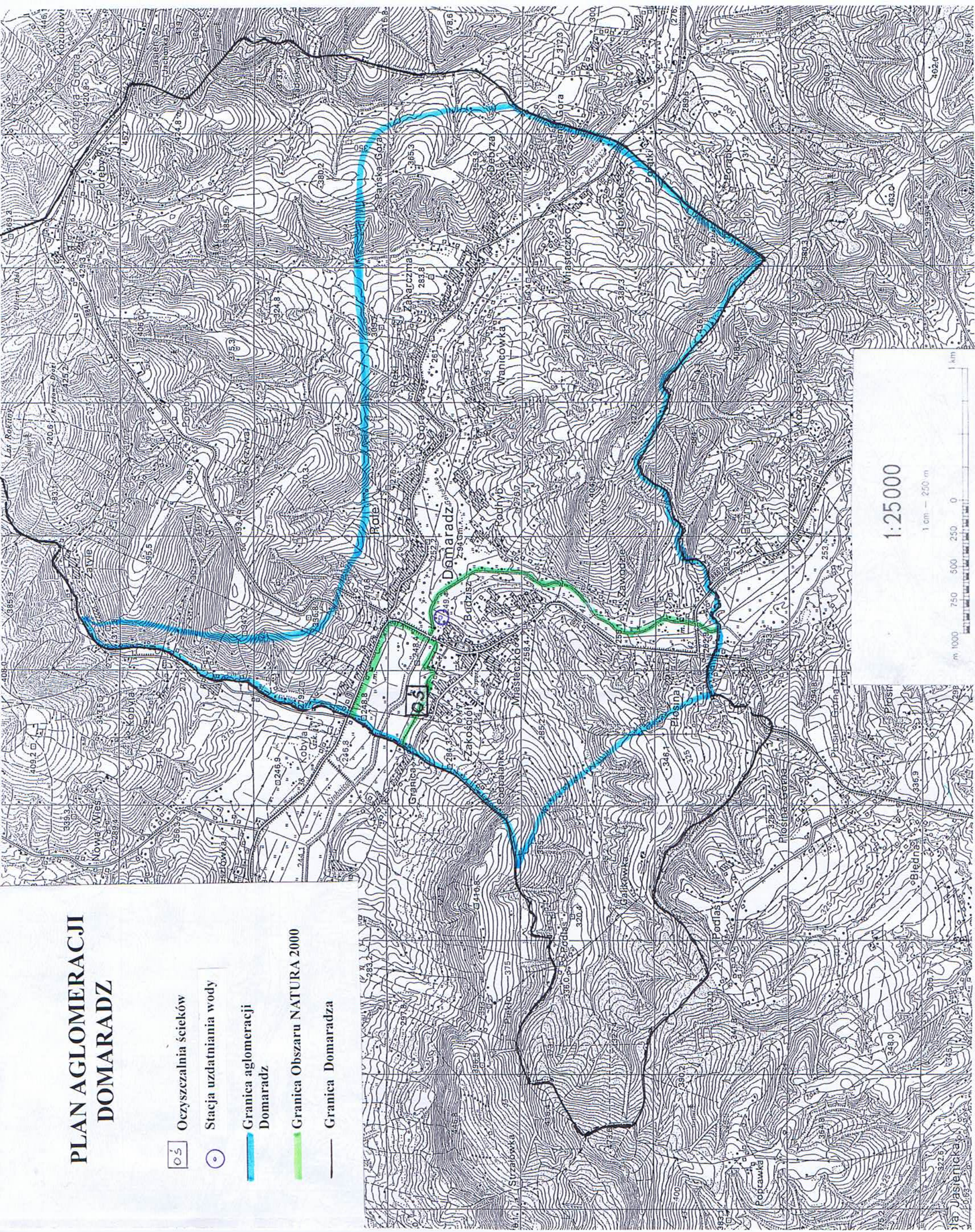


PLAN AGLOMERACJI DOMARADZ

-  Oczyszczalnia ścieków
-  Stacja uzdatniania wody
-  Granica aglomeracji
Domaradz
-  Granica Obszaru NATURA 2000
-  Granica Domaradza



1:25000

1 cm = 250 m

